

# Chilterns Hillforts Study: the next steps



Shirley Judges

## How did we get here?

- “ ‘Rethinking Hillforts’ course and the Atlas of Hillforts
- “ Chilterns Conservation Board resolution to establish the Chilterns Hillforts Project
- “ Working party set up
- “ ‘Understanding the Chilterns Hillforts’ conference



Working Group visit to Boddington Camp with Gary and Ian

# What now?

1) Atlas of Hillforts surveys:

“ Training

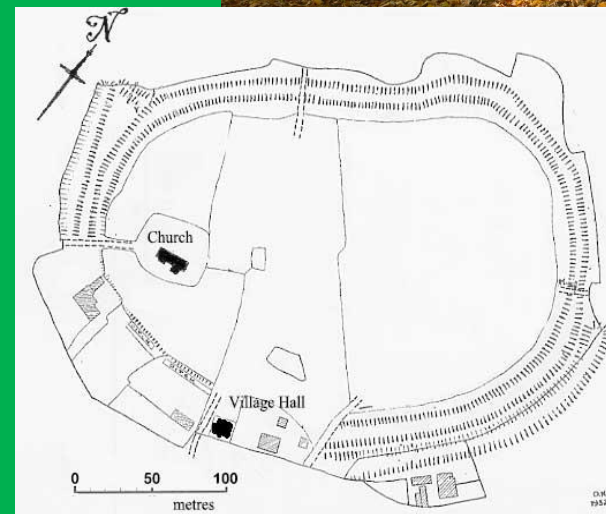

“ Materials

“ Volunteers - groups and  
people

Surveying

Collating records


Maps and photos



Plan of Cholesbury Camp  
(Kimble 1932)

What now?

2) Funding – Heritage  
Lottery Fund bid???





# What now?

## 3) Conservation and maintenance



**Pulpit Hill**



**Bulstrode Camp**

# What now?

## 4) Raising public awareness and improving access:

**Website**

**Newsletter**

**Information on site**

**Open days**

**Improved access – eg paths,  
information about public  
transport**



**Information Board at Medmenham Camp**

# What now?

5) Finding out more about the Chilterns Hillforts:

**Non-invasive:**

**LIDAR survey?**

**Geophysical surveys?**

**Excavation?**

**FUNDING!!!**



What now?

What do you think??

How could you be involved?

Answers on the Evaluation sheets *please*





# The Chilterns Hillforts Project



**Putting the Chilterns Hillforts on the map**

