

Burnham Beeches Walks

Walks likely to be suitable for people with impaired mobility and users of wheelchairs, mobility scooters and pushchairs



Burnham Beeches is a large area of ancient woodland open to the public and has been designated as a National Nature Reserve. It has been owned and managed by the City of London since 1880. There are many miles of trails through the woodland and there is car parking, toilets and refreshments available.

i Path Information

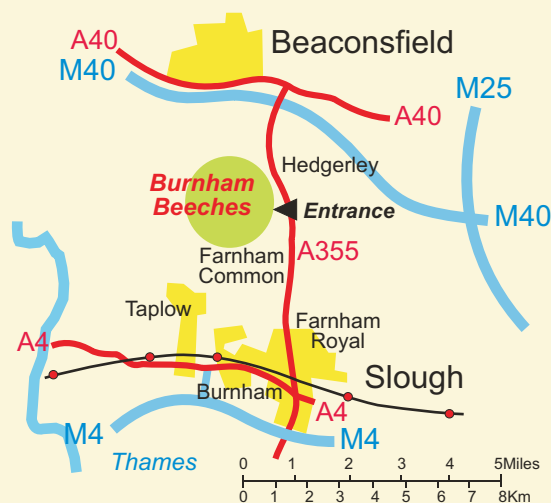
There are many paths with hard surfaces, including roads now closed to traffic and an Easy Access Path. However Burnham Beeches is hilly and so there are some steep slopes in places. There are no stiles and the gates shown on the map are designed to allow wheelchairs and scooters. To help you decide which paths are suitable for you the map shows a selection of types of path marked with slopes, gates etc. For those wanting to explore there are also many natural challenging paths which are not shown on the map. For details of these paths please refer to the Burnham Beeches leaflet issued by the City of London www.cityoflondon.gov.uk/burnham

i Visitor Information

- Open from 8am until dusk.
- Public and disabled toilets.
- Opening times for the Beeches Café, public toilets and Information point are subject to seasonal variations but in general they are open between 10am and 5pm. They are open every day except Christmas day.
- An all terrain mobility scooter is available for free loan on weekdays between 10am and 4pm. Call 01753 647358 for more information.
- Dogs are welcome but must be kept under effective control.
- The woods are managed by the City of London. Call 01753 647358 for more information about the woods or to report any problems. www.cityoflondon.gov.uk/burnham

This leaflet is one of a series of walks in the Chilterns area suitable for people who are less mobile. www.chilternsaonb.org/accesswalks/ to download other walks or call 01844 271300.

How to get there









Main access from Beeches Road, just off the A355 in Farnham Common. Buses stop in Farnham Common on route between Slough and Beaconsfield. Call 0870 6082608 for bus times.













Path surfaces

-  Tarmac road, can be used but beware of vehicles
-  Hard smooth path (tarmac)
-  Easy Access Path. Hard surface with occasional loose stones less than 10 mm. Seating at regular intervals.
-  Wooden boardwalk. Hard & smooth.

-  Sensory Trail - follows part of the Easy Access Path and includes tactile sculptures, 5 accessible benches and an audio guide. Visit www.cityoflondon.gov.uk/burnham for full details
-  Natural earth path. Firm but bumpy. Uneven with puddles/mud after rain. Some tree roots or loose stones up to 30 mm

Key to symbols

- | | | |
|---|--|---|
|  direction of slope
max gradient of slope
length of slope |  Car park |  Refreshments |
|  Disabled parking |  Gate (accessible) | |
|  Information Point |  Toilets (accessible) |  Seating |